

Climate-driven expansion of blanket bogs in Britain during the Holocene

Article

Published Version

Creative Commons: Attribution 3.0 (CC-BY)

Open access

Gallego Sala, A. V., Charman, D. J., Harrison, S. P. ORCID: <https://orcid.org/0000-0001-5687-1903>, Li, G. and Prentice, I. C. (2016) Climate-driven expansion of blanket bogs in Britain during the Holocene. *Climate of the Past*, 12 (1). pp. 129-136. ISSN 1814-9324 doi: 10.5194/cp-12-129-2016 Available at <https://reading-clone.eprints-hosting.org/53335/>

It is advisable to refer to the publisher's version if you intend to cite from the work. See [Guidance on citing](#).

To link to this article DOI: <http://dx.doi.org/10.5194/cp-12-129-2016>

Publisher: Copernicus Publications on behalf of the European Geosciences Union

All outputs in CentAUR are protected by Intellectual Property Rights law, including copyright law. Copyright and IPR is retained by the creators or other copyright holders. Terms and conditions for use of this material are defined in the [End User Agreement](#).

www.reading.ac.uk/centaur

CentAUR

Central Archive at the University of Reading

Reading's research outputs online



Climate-driven expansion of blanket bogs in Britain during the Holocene

A. V. Gallego-Sala¹, D. J. Charman¹, S. P. Harrison^{2,3}, G. Li³, and I. C. Prentice^{3,4}

¹Department of Geography, University of Exeter, Amory Building, Rennes Drive, Exeter, EX4 4RJ, UK

²Centre for Past Climate Change and Department of Geography and Environmental Science, School of Archaeology, Geography and Environmental Sciences, The University of Reading, Whiteknights, P.O. Box 227, Reading, RG6 6AB, UK

³Department of Biological Sciences, Macquarie University, North Ryde, NSW 2109, Australia

⁴AXA Chair in Biosphere and Climate Impacts, Grand Challenges in Ecosystems and the Environment and Grantham Institute – Climate Change and the Environment, Department of Life Sciences, Imperial College London, Silwood Park Campus, Buckhurst Road, Ascot, Berks SL5 7PY, UK

Correspondence to: A. V. Gallego-Sala (a.gallego-sala@exeter.ac.uk)

Received: 22 July 2015 – Published in Clim. Past Discuss.: 12 October 2015

Revised: 4 January 2016 – Accepted: 9 January 2016 – Published: 28 January 2016

Abstract. Blanket bog occupies approximately 6 % of the area of the UK today. The Holocene expansion of this hyperoceanic biome has previously been explained as a consequence of Neolithic forest clearance. However, the present distribution of blanket bog in Great Britain can be predicted accurately with a simple model (PeatStash) based on summer temperature and moisture index thresholds, and the same model correctly predicts the highly disjunct distribution of blanket bog worldwide. This finding suggests that climate, rather than land-use history, controls blanket-bog distribution in the UK and everywhere else.

We set out to test this hypothesis for blanket bogs in the UK using bioclimate envelope modelling compared with a database of peat initiation age estimates. We used both pollen-based reconstructions and climate model simulations of climate changes between the mid-Holocene (6000 yr BP, 6 ka) and modern climate to drive PeatStash and predict areas of blanket bog. We compiled data on the timing of blanket-bog initiation, based on 228 age determinations at sites where peat directly overlies mineral soil. The model predicts that large areas of northern Britain would have had blanket bog by 6000 yr BP, and the area suitable for peat growth extended to the south after this time. A similar pattern is shown by the basal peat ages and new blanket bog appeared over a larger area during the late Holocene, the greatest expansion being in Ireland, Wales, and southwest England, as the model predicts. The expansion was driven by a summer cooling

of about 2 °C, shown by both pollen-based reconstructions and climate models. The data show early Holocene (pre-Neolithic) blanket-bog initiation at over half of the sites in the core areas of Scotland and northern England.

The temporal patterns and concurrence of the bioclimate model predictions and initiation data suggest that climate change provides a parsimonious explanation for the early Holocene distribution and later expansion of blanket bogs in the UK, and it is not necessary to invoke anthropogenic activity as a driver of this major landscape change.

1 Introduction

Blanket bog is a distinctive type of peatland confined to areas with cool and extremely wet climates. The name derives from the fact that the peat covers sloping ground and hilltops, as well as basins, thus “blanketing” the landscape. Blanket bogs are widespread in the west and north of the UK (Great Britain and Northern Ireland) and occupy about 6 % of its land area (Jones et al., 2003). They are locally important (under various names) in other hyperoceanic regions of the world, although in total they cover only about 0.1 % of the Earth’s land surface (Gallego-Sala and Prentice, 2013).

The global distribution of blanket bogs today is confined to cool, wet climates (Gallego-Sala and Prentice, 2013). The initiation of blanket bog formation during the Holocene

is regionally asynchronous, and in most regions has been found to coincide with a shift towards cooler, wetter climates (Zaretskia et al., 2001; Dirksen et al., 2012). However, there has been considerable debate about the cause of Holocene blanket-bog initiation in the UK.

There is a long-standing hypothesis, first proposed by Moore (1973), that it was a consequence of land use by Neolithic human populations, and in particular land clearing practices at the time of the “elm decline” (often taken as a stratigraphic marker of Neolithic land use (Parker et al., 2002), as well as heavy stock grazing that changed the soil hydrological balance enough to initiate the inception of blanket bogs between about 6000 and 5000 yr BP (Moore, 1975, 1993; Merryfield and Moore, 1974; Robinson and Dickson, 1988; Huang, 2002). Evidence of removal of the shrub and/or tree cover by fire at the onset of blanket bog formation, and pollen analytical studies suggesting intensive agricultural practices by Neolithic people support this hypothesis (Merryfield and Moore, 1974; Smith and Cloutman, 1988; Robinson and Dickson, 1988; Simmons and Innes, 1988). A recent investigation of initiation of upland blanket bogs in Ireland also pointed to land use as a principal cause of paludification (Huang, 2002). However, a number of authors have suggested the initiation of blanket bogs at specific locations solely as a result of a climatic shift during the mid Holocene “Atlantic” period in Scotland (Ellis and Tallis, 2000; Charman, 1992; Tipping, 2008) the Faroe Islands (Lawson et al., 2007), and Ireland (Mitchell and Conboy, 1993; Dwyer and Mitchell, 1997). Tipping (2008) suggested that farming communities only settled in the Scottish Highlands after the landscape had already been covered by blanket bogs. Other authors have adopted a more complex view in which both climatic shifts and human activities played a role (Smith, 1970; Keatinge and Dickson, 1979; Tallis, 1991). Soil-forming processes, including leaching of base cations and consequent acidification and podsolization of soils, were also proposed to have been influential (Bennett et al., 1992; Charman, 1992; Smith and Green, 1995), giving rise to the term “pedogenic peats” (Simmons and Innes, 1988).

It is difficult to resolve such arguments about causality on the basis of timing alone. Lack of coincidence could be due to idiosyncratic local factors while synchronicity could arise by chance or because both events result from a common underlying cause. Under these circumstances, process-based modelling can offer a way forward. Globally, blanket bogs occur where the mean annual temperature (MAT) $> -1^{\circ}\text{C}$, the mean temperature of the warmest month (MTWA) $< 14.5^{\circ}\text{C}$ and the ratio of mean annual precipitation to equilibrium evapotranspiration (moisture index, MI) > 2.1 (Gallego-Sala and Prentice, 2013). These limits ensure that the site is outside the permafrost zone and therefore not subject to cryoturbation, that summer temperatures are not too high for *Sphagnum* growth, and that there is sufficient moisture throughout the year to sustain peat growth on sloping ground. These limits have been used to construct a simple bioclimatic model,

PeatStash (Gallego-Sala et al., 2010). In addition to predicting accurately the present-day distribution of blanket bog in Great Britain, PeatStash correctly predicts the highly disjunct global distribution of blanket bogs (Gallego-Sala and Prentice, 2013), including its occurrence in places such as Newfoundland and Kamchatka that have experienced very different land-use histories from Great Britain and Ireland. This finding strongly suggests that the present-day distribution, at least, of blanket bogs everywhere is controlled by climate. If so, it is natural to hypothesize that climate change was responsible for the Holocene expansion of blanket bogs.

Here we use PeatStash to simulate the UK distribution of blanket bogs in the mid-Holocene (6000 years ago, 6 ka). We compare these simulations with a new compilation of blanket-bog initiation dates, in order to explore whether climate change could plausibly account for the expansion of blanket bogs during the later Holocene.

2 Methods

We predicted the distribution of blanket bog at 6 ka using PeatStash (Gallego-Sala et al., 2011) with climate inputs derived from (a) climate model simulations of the 6 ka climate and (b) pollen-based climate reconstructions. The climate models provide predictions of a mutually consistent set of meteorological variables; using multiple climate models allows us to encompass the uncertainty resulting from differences between models. The climate models were run at relatively coarse resolution (Table 1) and there may be systematic biases that afflict all of the models (Harrison et al., 2013). Pollen-based reconstructions provide an independent source of information. However, their distribution is not continuous across the whole of the UK and the necessity to interpolate between reconstructions at individual sites could introduce uncertainty (Bartlein et al., 2011). Nevertheless, this information provides a useful check of the reliability of the simulated climates at the location of the sites and an alternative scenario of climate change. We therefore used both the climate-model ensemble and the pollen-based reconstructions to obtain mid-Holocene climate estimates to drive PeatStash. We then compared the PeatStash projections with a new compilation of data on the timing of blanket-bog initiation in the UK.

2.1 The PeatStash Model

PeatStash simulates the potential distribution of blanket bog (Gallego-Sala et al., 2010) based on mean annual temperature (MAT), mean temperature of the warmest month (MTWA) and a moisture index (MI) calculated from long-term monthly means of temperature, precipitation, and fractional sunshine hours. The definition of MI follows UNEP (United Nations Environment Programme, 1992):

$$\text{MI} = P/\text{PET} \quad (1)$$

Table 1. Summary information on the climate models used in this analysis.

Model name	Type	Model components	Atmospheric Resolution0 (no of gridcells: lat, lon)	Reference
CCSM4	OA	CAM4/POP2/CLM4/CICE4/CPL7	192, 288	Gent et al. (2011)
CNRM-CM5	OA	ARPEGE-Climate V5.2.1, TL127L31/NEMO3.3.v10.6.6P/ORCA1degL42)/ GELATO V5.30/TRIPv1/SURFEXv5.1.c/OASIS 3	128, 256	Voldoire et al. (2013)
CSIRO-Mk3-6-0	OA	AGCMv7.3.5/GFDL MOM 2.2	96, 192	Rotstayn et al. (2010)
MPI-ESM-P	OA	ECHAM6/MP10M	96, 192	Giorgetta et al. (2013)
MRI-CGCM3	OA	GSMUV/MRI.COM3/ HALv0.31	160, 320	Yukimoto et al. (2011)
BCC-CSM1-1	OAC	BCC_AVIM1.0/MOM4/ SIS	64, 128	Wu et al. (2013)
IPSL-CM5A-LR	OAC	LMDZ4_v5/ORCA2(NEMOV2_3)/LIM2(NEMOV2_3)/PISCES/ORCHIDE	96, 96	Dufresne et al. (2013)
MIROC-ESM	OAC	MIROC-AGCM (2010)/COCO3.4/SPRINTARS 5.00/NPZD/SEIB-DGVM	64, 128	Watanabe et al. (2011)
HadGEM2-CC	OAC	HadGAM2/HadGOM2/TRIFFID/diat-HadOCC	145, 192	Collins et al. (2011)
HadGEM2-ES	OAC	HadGAM2/HadGOM2/MOSES2/TRIFFID/UKCA/diat-HadOCC	145, 192	Collins et al. (2011)

where P is the mean annual precipitation (mm) and PET is the mean annual potential evapotranspiration (mm). We substitute equilibrium evapotranspiration (E_q), calculated from monthly net radiation and temperature, for PET in Eq. (1). E_q is given by $\lambda E_q = [s/(s + \gamma)] R_n$ where λ is the latent heat of vaporization of water, s is the slope of the Clausius-Clapeyron relationship, γ is the psychrometer constant and R_n is net radiation, calculated from latitude, season and fractional sunshine hours. The use of E_q instead of PET affects only the absolute magnitude of MI, because PET as computed by the Priestley-Taylor equation is directly proportional to E_q . PeatStash requires $MI > 2.1$, $MAT > -1^\circ\text{C}$ and $MTWA < 14.5^\circ\text{C}$ to determine the presence of blanket bog.

The model predicts the distribution of blanket bog in Great Britain with reasonably high accuracy (Fig. 1; Gallego-Sala et al., 2010). Detailed comparison for Northern Ireland was not possible because of the lack of accurate high-resolution data on blanket-bog distribution. However, comparisons with published maps suggest that the broadscale patterns are also captured there (Gallego-Sala and Prentice, 2013).

2.2 Simulated climate data

We used output from 10 climate models (Table 1) that had performed Mid-Holocene (6 ka) and pre-industrial (PI) simulations as part of the Coupled Modelling Intercomparison Project (CMIP5). The 6 ka simulations were driven by appropriate changes in insolation and greenhouse gas concentrations (Taylor et al., 2011). Anomalies (6 ka minus PI) of precipitation, temperature and fractional sunshine hours were bi-linearly interpolated from the original model grid to a common 0.5° grid. These anomalies were then added to a baseline modern climate, derived from the CRU CL2.0 long-term mean climatology (temperature, precipitation, fractional sunshine hours) for the period 1931–1960 (New et al., 2000).

2.3 Pollen-based climate reconstruction

We used reconstructions of MAT, MTWA, mean annual precipitation (MAP), and α (the ratio of actual to equilibrium evapotranspiration, calculated as in (Cramer and Prentice, 1988)) from the Bartlein et al. (2011) data set. Bartlein et al. (2011) provided a harmonized compilation of pollen-based climate reconstructions, where individual site-based reconstructions were aggregated to provide estimates of mean conditions (with their uncertainties) on a $2^\circ \times 2^\circ$ grid. Anomalies of each climate variable were interpolated from the original resolution grid to the 10×10 km grid of the UK-CIP_02 baseline climatology (<http://www.cru.uea.ac.uk>). We do not account for reconstruction uncertainties in this application because they are smaller than the differences between the climate-model scenarios.

PeatStash was run using MAT and MTWA as direct inputs, while MI was calculated from MAP and α . Assessed over a

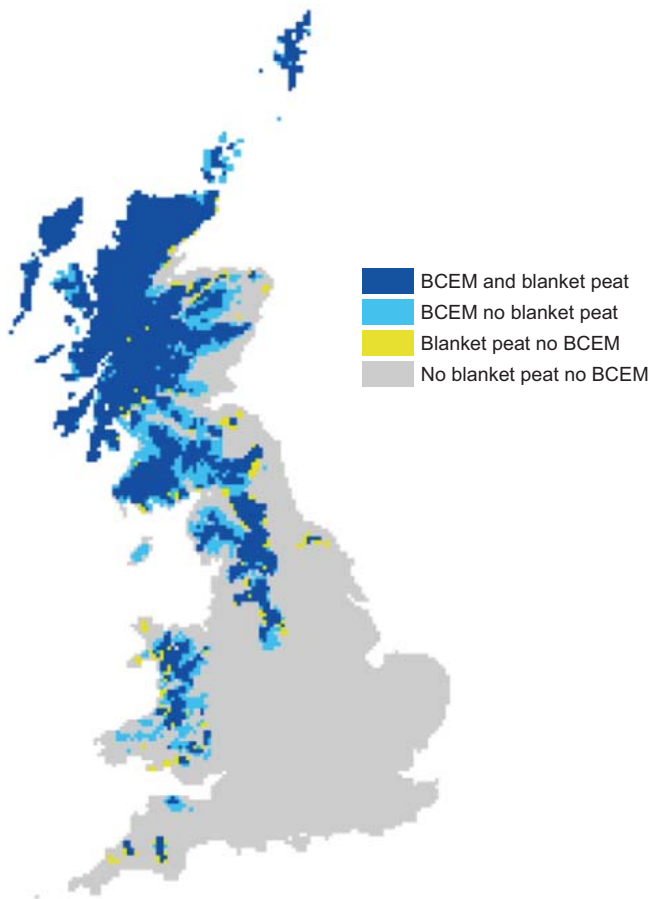


Figure 1. The area of blanket peat predicted by the bioclimatic envelope model (BCEM) PeatStash using a baseline climate period (UKCIP02: 1961–90) overlain on the mapped 5 km gridded data of observed blanket peat presence (©Crown Copyright/database right 2009. An Ordnance Survey/EDINA supplied service. Met Office/UKCIP gridded climate data. UKCIP02 ©Crown Copyright 2002).

period of years, α can be related to MI using the Budyko hydrological relationship, which can be expressed as follows (Wang et al., 2012; Zhang et al., 2004):

$$\alpha = 1 + m - (1 + m^w)^{1/w}, \quad (2)$$

where $m = \text{MI}$ and w is a parameter. To estimate anomalies of MI (Δm) from anomalies of α ($\Delta \alpha$), we set $w = 3$ (Zhang et al., 2004), take the derivative of Eq. (2) and apply the approximation $\Delta \alpha \approx \Delta m (\partial \alpha / \partial m)$, where

$$\partial \alpha / \partial m = 1 - [m / (1 + m^w)^{1/w}]^{w-1}. \quad (3)$$

2.4 PeatStash 6 ka simulations

We ran PeatStash using output from each of the 10 climate models. Given model-dependent differences in the simulated climates (Harrison et al., 2013), the ensemble of simulations

is used to provide an estimate of the probability that suitable climates for blanket bog existed by 6 ka in specific regions based on the consistency between the 10 projections. PeatStash simulations were also driven by pollen-based climate reconstructions of climate anomalies, which were superimposed on the higher-resolution UKCIP grid.

We present the results of the 6 ka PeatStash simulations as anomalies from present. Wherever blanket bog is simulated for 6 ka, we predict that climate conditions were suitable for early initiation. Where blanket bog is simulated for PI but not for 6 ka, we predict that blanket bog initiation occurred after 6 ka. Where blanket bog is simulated for 6 ka but not for PI, we predict that conditions became unsuitable for blanket bog growth after 6 ka.

2.5 Basal Age data set

We assembled basal radiocarbon dates from blanket bogs throughout Great Britain and Northern Ireland. We adopted a stringent exclusion criterion, accepting only sites where blanket-bog formation commenced directly over mineral parent material and not as a change from a minerotrophic peatland (i.e. we have only included ombrogenous peatlands). We recorded the different topographic positions (saddle, bottom of the valley, slope, top) and altitudes of each site, whenever possible. The data set includes 64 records of pollen-analytically determined dates of peat initiation based on regional correlation of dated pollen-stratigraphic events. The remaining 164 records have either been directly dated from basal peat deposits, or there were sufficient radiocarbon dates to develop an age-depth model allowing the basal age to be well constrained. The extrapolated dates may provide more accurate estimates of basal ages than radiocarbon assays of basal peats, which often yield young ages because of contamination by mobile humic acids and root penetration (Smith and Cloutman, 1988; Charman, 1992). Any errors associated with the age modelling are expected to be considerably less than the 1000-year windows used in mapping peatland changes in our analyses. A total of 228 basal age estimates (see Supplement) were assembled but the full data complement was not available for all of these.

There is a difference between peat initiation and peat spread, and the latter cannot strictly be inferred from a single sampled point. There is local variability in peat initiation depending on topographic position, slope gradient, and altitude (Charman, 1992) and so a single sampled site may not capture the oldest peat initiation date. Blanket bog does not necessarily grow by uniform spread of peat but probably coalesces from different foci (Tipping, 1994). Furthermore, we are reliant on published and unpublished data collected for a variety of reasons that may have biased sampling towards deeper or shallower locations. Despite these known limitations in using basal dates to infer initiation, these effects will be similar for all regions and our data set is sufficiently large

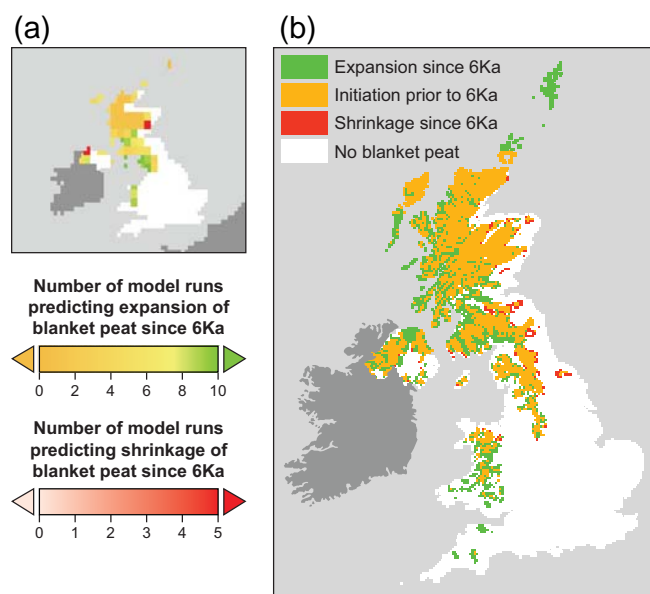


Figure 2. PeatStash simulations of blanket peat extent at 6 ka using (a) simulated palaeoclimate and (b) pollen-based reconstructions of palaeoclimate.

and regionally comprehensive to provide information on the patterns of peat initiation in different regions.

3 Results and discussion

The climate-model simulations consistently show summers warmer than today's over most of northern Europe. Mean annual precipitation (MAP) was slightly reduced in northern Britain and slightly increased in southern Britain compared to today. Conditions suitable for blanket bog are predicted at 6 ka across much of Scotland and northern England (Fig. 2a), but warmer than present summers restricted blanket-bog distribution in southwest Scotland, Northern Ireland and Wales. Southwest England was almost entirely unsuitable for blanket-bog formation at 6 ka, at least at the spatial resolution of the model grid, but became more suitable for blanket-bog development after the mid-Holocene.

The suitability of different regions for blanket bog is examined in more detail using the high-resolution PeatStash simulations driven by quantitative palaeoclimate reconstructions. The pollen-based reconstructions (Bartlein et al., 2011) confirm that the climate over Great Britain and Ireland was slightly wetter at 6 ka than today (Fig. 3), with considerably warmer (approximately 2 °C) summers. As a result of the warmer summers, the bioclimatic envelope suitable for blanket bog was 14 % smaller at 6 ka (Fig. 2b). Larger areas of western Scotland, Ireland, and Wales have become suitable for blanket bog since 6 ka. Southwest England acquired three separate centres of predicted peat growth, correspond-

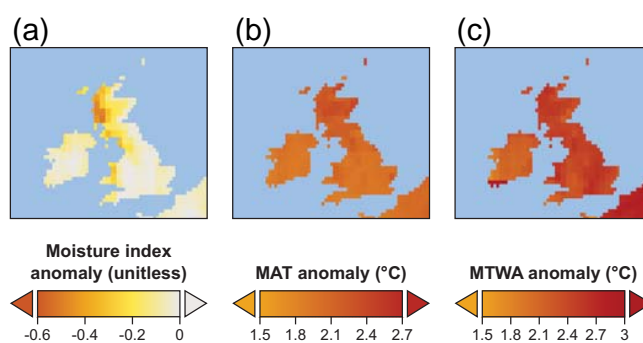


Figure 3. Average climate anomalies at 6 ka from pollen-based reconstruction: (a) moisture index, (b) mean annual temperature (MAT), and (c) temperature of the warmest month (MTWA).

ing to Dartmoor, Exmoor, and Bodmin Moor, as a direct consequence of late Holocene cooling.

These simulations are consistent with observations of regional timing in the formation of blanket bogs (Fig. 4a). Analysis of basal dates on blanket bogs shows a gradual increase in blanket-bog formation throughout the early Holocene and a broad peak in initiation dates between 8000 and 4000 BP during the Mid-Holocene. There is a decline in the number of ages after 3–4000 BP. Regional patterns suggest that initiation occurred earliest in the north and most of the dates between 10 000 and 7000 BP are from sites in Scotland and northern England (Fig. 4a). Sites in Wales also have some early ages, but with a major increase in initiation dates after 8000 BP continuing throughout the rest of the Holocene. Sites in Ireland and southwest England are generally later to develop and have a peak at 3000 BP, later than the other regions. The initiation dates show that large areas of northern Britain were climatically suitable for blanket-bog formation before 6 ka, and remain so now. The regional differences in timing of initiation indicate a gradual increase in the area with suitable climate after 6 ka, especially in Wales, Ireland, and southwest England.

There are some discrepancies between the simulated and observed patterns of blanket-bog growth. Most of the exceptions are occurrences of initiation dates > 6 ka in areas such as Dartmoor that are only predicted to become suitable for peat growth after 6 ka. This may be an issue of resolution; some blanket bogs may have developed in localities with suitable microclimates that are smaller than our model can resolve, given the resolution of the climate inputs. It is also possible that this reflects a sampling bias. Older locations tend to be over-sampled because deep peat deposits are generally favoured in order to generate longer palaeorecords (Fyfe and Woodbridge, 2012). These may not have been laterally extensive or typical of the wider landscape.

We model a slight contraction in the area of suitable climate for blanket bog since 6 ka in eastern Britain (Fig. 2). If this model result is correct, there should be areas of eastern

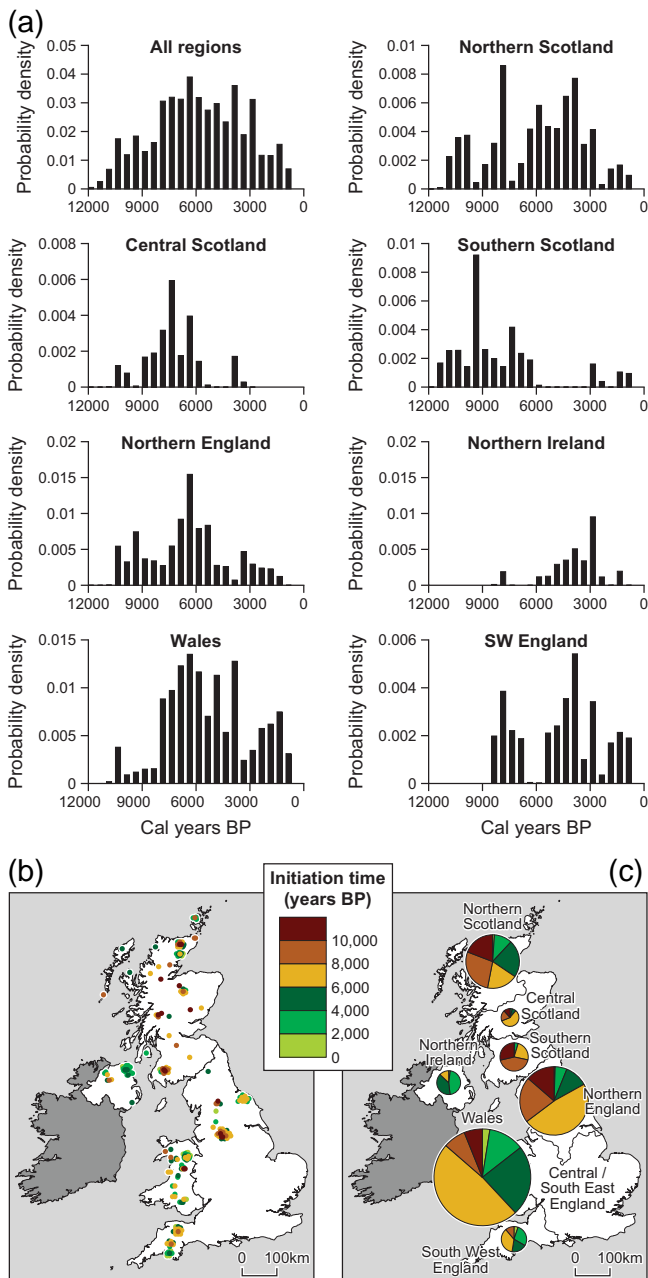


Figure 4. Assembled basal calibrated radiocarbon dates from blanket bogs over Great Britain and Ireland: (a) regional graphs of initiation dates through time binned every 500 years; (b) map of individual initiation dates; and (c) map of initiation dates summarized per region.

Britain supporting relict blanket bog with no active peat formation. Although peat initiation occurred in these areas between 4 and 2 ka (Fig. 4a), post-6 ka accumulation rates are low (Simmons and Innes, 1988) suggesting that conditions indeed became less favourable for peat growth. Peat growth may continue for some time on an established peat bog due to local edaphic and hydrological conditions, despite climate

Table 2. Region by region break down of percentage of (a) cores with basal dates younger than 6 ka (b) sites with basal dates exclusively younger than 6 ka (c) % gridcells that PeatStash predicts to have initiated after 6ka when run with the pollen-based climate reconstructions.

Region	% cores with basal date < 6 ka	% sites with basal date exclusively < 6 ka	% gridcells with basal date < 6 ka
N Scotland	54	35	24
C Scotland	18	20	31
S Scotland	17	33	41
N England	28	32	38
Wales	20	48	64
N Ireland	93	93	42
SW England	73	38	95
All	44	43	48

being unsuitable for peat initiation. The existence of relict peats is not susceptible to testing using only initiation dates and this prediction would need to be explicitly tested by field sampling for cessation or slowing of peat growth.

Our analysis of basal peat ages shows that blanket bogs have been developing in some regions of Great Britain and Ireland from the early Holocene onwards. The fact that blanket bogs developed later in the west and south of the country can be explained simply by the fact that regions with warmer and/or drier climates (Fig. 3) were less suitable for peat formation during the early Holocene. Blanket bogs only developed in these areas as climate became cooler and wetter. Blanket-bog formation accelerated in the mid- to late Holocene, but this occurred later than the “elm decline” event in many locations and proceeded continuously, which makes it unlikely that it was causally linked to human activities. The simulations (Fig. 2) indicate that a large part of Great Britain and Ireland was suitable for blanket-bog formation before the main period of human impact.

Climatic control of blanket-bog formation in the UK is consistent with evidence from other parts of the world that blanket-bog initiation occurred in response to climate change and that their current distribution is strongly controlled by climatic conditions. It raises an important issue about the fate of this unique ecosystem under future climate change. Our work supports previous analyses that suggest they will require careful management given that their continued growth may be threatened by large-scale shifts in climate in some regions of the UK (Clark et al., 2010; House et al., 2010; Gallego-Sala et al., 2010) and worldwide (Gallego-Sala and Prentice, 2013).

Taken together, these lines of evidence indicate that the history of blanket-bog growth in Great Britain and Ireland can be explained as a threshold response to a changing climate. In an area with a rich human history, such as Great Britain and Ireland, almost all Holocene palaeoecological records show signs of human impact at various stages. How-

ever, our analyses suggest that no human intervention was required to initiate blanket-bog formation in Great Britain and Ireland.

The Supplement related to this article is available online at doi:10.5194/cp-12-129-2016-supplement.

Acknowledgements. We thank the modelling groups who contributed to the CMIP5 archives. We are grateful to the Natural Environment Research Council (NERC grant number NE/I012915/1) for the funding to carry out the work presented in this article. This research was supported by the Australian Research Council, grant number DP1201100343 (SPH). G. Li is supported by an International Postgraduate Research Scholarship at Macquarie University. This work is a contribution to the AXA Chair Programme in Biosphere and Climate Impacts and the Grand Challenges in Ecosystems and the Environment initiative at Imperial College London.

A. V. Gallego-Sala, I. C. Prentice and D. J. Charman contributed to the conception of the paper, G. Li and S. P. Harrison provided input to the climate-model analyses; all authors contributed to the analyses and writing of the paper.

Edited by: D.-D. Rousseau

References

- Bartlein, P. J., Harrison, S. P., Brewer, S., Connor, S., Davis, B. A. S., Gajewski, K., Guiot, J., Harrison-Prentice, T. I., HENDERSON, A., Peyron, O., Prentice, I. C., Scholze, M., Seppä, H., Shuman, B., Sugita, S., Thompson, R. S., Viau, A. E., Williams, J., and Wu, H.: Pollen-based continental climate reconstructions at 6 and 21 ka: a global synthesis, *Clim. Dynam.*, 37, 775–802, doi:10.1007/s00382-010-0904-1, 2011.
- Bennett, K. D., Boreham, S., Sharp, M. J., and Switsur, V. R.: Holocene history of environment, vegetation and human settlement on Catta Ness, Lunnasting, Shetland, *J. Ecol.*, 80, 241–273, doi:10.2307/2261010, 1992.
- Charman, D. J.: Blanket mire formation at the Cross Lochs, Sutherland, northern Scotland, *Boreas*, 21, 53–72, doi:10.1111/j.1502-3885.1992.tb00013.x, 1992.
- Clark, J. M., Gallego-Sala, A. V., Allott, T. E. H., Chapman, S. J., Farewell, T., Freeman, C., House, J. I., Orr, H. G., Prentice, I. C., and Smith, P.: Assessing the vulnerability of blanket peat to climate change using an ensemble of statistical bioclimatic envelope models, *Clim. Res.*, 45, 131–150, 2010.
- Collins, W. J., Bellouin, N., Doutriaux-Boucher, M., Gedney, N., Halloran, P., Hinton, T., Hughes, J., Jones, C. D., Joshi, M., Liddicoat, S., Martin, G., O'Connor, F., Rae, J., Senior, C., Sitch, S., Totterdell, I., Wiltshire, A., and Woodward, S.: Development and evaluation of an Earth-System model – HadGEM2, *Geosci. Model Dev.*, 4, 1051–1075, doi:10.5194/gmd-4-1051-2011, 2011.
- Cramer, W. P. and Prentice, I. C.: Simulation of regional soil moisture deficits on a European scale, *Norsk Geogr. Tidsskr.*, 42, 149–151, 1988.
- Dirksen, V., Dirksen, O., and Diekmann, B.: Holocene Vegetation Dynamics and Climate Change in Kamchatka Peninsula, Russian Far East, *Rev. Palaeobot. Palynol.*, 190, 48–65, doi:10.1016/j.revpalbo.2012.11.010, 2012.
- Dufresne, J. L., Foujols, M. A., Denvil, S., Caubel, A., Marti, O., Aumont, O., Balkanski, Y., Bekki, S., Bellenger, H., Benshila, R., Bony, S., Bopp, L., Braconnot, P., Brockmann, P., Cadule, P., Cheruy, F., Codron, F., Cozic, A., Cugnet, D., de Noblet, N., Duvel, J. P., Ethé, C., Fairhead, L., Fichefet, T., Flavoni, S., Friedlingstein, P., Grandpeix, J. Y., Guez, L., Guilyardi, E., Hauglustaine, D., Hourdin, F., Idelkadi, A., Ghattas, J., Jous-saume, S., Kageyama, M., Krinner, G., Labetoulle, S., Lahellec, A., Lefebvre, M. P., Lefebvre, F., Levy, C., Li, Z. X., Lloyd, J., Lott, F., Madec, G., Mancip, M., Marchand, M., Masson, S., Meurdesoif, Y., Mignot, J., Musat, I., Parouty, S., Polcher, J., Rio, C., Schulz, M., Swingedouw, D., Szopa, S., Talandier, C., Terray, P., Viovy, N., and Vuichard, N.: Climate change projections using the IPSL-CM5 Earth System Model: from CMIP3 to CMIP5, *Clim. Dynam.*, 40, 2123–2165, doi:10.1007/s00382-012-1636-1, 2013.
- Dwyer, R. B. and Mitchell, F. J. G.: Investigation of the environmental impact of remote volcanic activity on north Mayo, Ireland, during the mid-Holocene, *The Holocene*, 7, 113–118, doi:10.1177/095968369700700111, 1997.
- Ellis, C. J. and Tallis, J. H.: Climatic control of blanket mire development at Kentra Moss, north-west Scotland, *J. Ecol.*, 88, 869–889, 2000.
- Fyfe, R. M. and Woodbridge, J.: Differences in time and space in vegetation patterning: analysis of pollen data from Dartmoor, UK, *Landscape Ecol.*, 27, 745–760, doi:10.1007/s10980-012-9726-3, 2012.
- Gallego-Sala, A. V. and Prentice, I. C.: Blanket peat biome endangered by climate change, *Nature Climate Change*, 3, 152–155, doi:10.1038/Nclimate1672, 2013.
- Gallego-Sala, A. V., Clark, J., House, J. I., Orr, H. G., Prentice, I. C., Smith, P., Farewell, T., and Chapman, S. J.: Bioclimatic envelope model of climate change impacts on blanket peatland distribution in Great Britain, *Clim. Res.*, 45, 151–162, 2010.
- Gent, P. R., Danabasoglu, G., Donner, L. J., Holland, M. M., Hunke, E. C., Jayne, S. R., Lawrence, D. M., Neale, R. B., Rasch, P. J., Vertenstein, M., Worley, P. H., Yang, Z.-L., and Zhang, M.: The Community Climate System Model Version 4, *J. Climate*, 24, 4973–4991, doi:10.1175/2011jcli4083.1, 2011.
- Giorgetta, M. A., Jungclaus, J., Reick, C. H., Legutke, S., Bader, J., Böttinger, M., Brovkin, V., Crueger, T., Esch, M., Fieg, K., Glushak, K., Gayler, V., Haak, H., Hollweg, H.-D., Ilyina, T., Kinne, S., Kornblueh, L., Matei, D., Mauritsen, T., Mikolajewicz, U., Mueller, W., Notz, D., Pithan, F., Raddatz, T., Rast, S., Redler, R., Roeckner, E., Schmidt, H., Schnur, R., Segsneider, J., Six, K. D., Stockhause, M., Timmreck, C., Wegner, J., Widmann, H., Wieners, K.-H., Claussen, M., Marotzke, J., and Stevens, B.: Climate and carbon cycle changes from 1850 to 2100 in MPI-ESM simulations for the Coupled Model Intercomparison Project phase 5, *Journal of Advances in Modeling Earth Systems*, 5, 572–597, doi:10.1002/jame.20038, 2013.
- Harrison, S. P., Bartlein, P. J., Prentice, I. C., Boyd, M., Hessler, I., Holmgren, K., Isumi, K., and Willis, K.: Model benchmarking with glacial and mid-Holocene climates, *Clim. Dynam.*, 43, 671–688, doi:10.1007/s00382-013-1922-6, 2013.

- House, J. I., Orr, H. G., Clark, J. M., Gallego-Sala, A. V., Freeman, C., Prentice, I. C., and Smith, P.: Climate change and the British Uplands: evidence for decision-making, *Clim. Res.*, 45, 3–12, 2010.
- Huang, C. C.: Special Paper: Holocene landscape development and human impact in the Connemara Uplands, Western Ireland, *J. Biogeogr.*, 29, 153–165, doi:10.1046/j.1365-2699.2002.00661.x, 2002.
- Jones, P. S., Stevens, D. P., Blackstock, T. H., Burrows, C. R., and Howe, E. A. (Eds.): *Priority Habitats of Wales: A Technical Guide*, Bangor, Countryside Council for Wales, 2003.
- Keatinge, T. H. and Dickson, J. H.: Mid-Flandrian changes in vegetation on mainland Orkney, *New Phytol.*, 82, 585–612, doi:10.1111/j.1469-8137.1979.tb02684.x, 1979.
- Lawson, I. T., Church, M. J., Edwards, K. J., Cook, G. T., and Dugmore, A. J.: Peat initiation in the Faroe Islands: climate change, pedogenesis or human impact?, *Earth Env. Sci. T. R. So.*, 98, 15–28, doi:10.1017/S1755691007000035, 2007.
- Merryfield, D. L. and Moore, P. D.: Prehistoric human activity and blanket peat initiation on Exmoor, *Nature*, 250, 439–441, 1974.
- Mitchell, F. J. G. and Conboy, P.: Early blanket bog development in the Wicklow Mountains, *The Irish Naturalists' Journal*, 24, 229, 1993.
- Moore, P. D.: The influence of prehistoric cultures upon the initiation and spread of blanket bog in upland Wales, *Nature*, 241, 350–353, 1973.
- Moore, P. D.: Origin of blanket mires, *Nature*, 256, 267–269, 1975.
- Moore, P. D.: The origin of blanket mires, revisited, in: *Climate Change and Human Impact on the Landscape*, edited by: Chambers, F. M., Chapman and Hall, London, 1993.
- New, M., Lister, D., Hulme, M., and Makin, I.: A high-resolution data set of surface climate over global land areas, *Clim. Res.*, 21, 1–25, 2000.
- Parker, A. G., Goudie, A. S., Anderson, D. E., Robinson, M. A., and Bonsall, C.: A review of the mid-Holocene elm decline in the British Isles, *Prog. Phys. Geog.*, 26, 1–45, doi:10.1191/0309133302pp323ra, 2002.
- Robinson, D. E. and Dickson, J. H.: Vegetational history and land use: A radiocarbon-dated pollen diagram from Machrie Moor, Arran, Scotland, *New Phytol.*, 109, 223–235, doi:10.1111/j.1469-8137.1988.tb03711.x, 1988.
- Rotstain, L. D., Collier, M. A., Dix, M. R., Feng, Y., Gordon, H. B., O'Farrell, S. P., Smith, I. N., and Syktus, J.: Improved simulation of Australian climate and ENSO-related rainfall variability in a global climate model with an interactive aerosol treatment, *Int. J. Climatol.*, 30, 1067–1088, doi:10.1002/joc.1952, 2010.
- Simmons, I. G. and Innes, J. B.: Late Quaternary vegetational history of the North York Moors. VIII. Correlation of Flandrian II litho- and pollen stratigraphy at North Gill, Glaisdale Moor, *J. Biogeogr.*, 15, 249–272, doi:10.2307/2845413, 1988.
- Smith, A. G.: The influence of mesolithic and neolithic man on British vegetation: a discussion, in: *Studies in the vegetational history of the British Isles*, edited by: Walker, D. and West, R. G., Cambridge University Press, London, UK, 1970.
- Smith, A. G. and Cloutman, E. W.: Reconstruction of Holocene vegetation history in three dimensions at Waun-Fignen-Felen, an upland site in South Wales, *Philos. T. Roy. Soc. B*, 322, 159–219, doi:10.1098/rstb.1988.0124, 1988.
- Smith, A. G. and Green, C. A.: Topogenous peat development and late-Flandrian vegetation history at a site in upland South Wales, *The Holocene*, 5, 172–183, doi:10.1177/095968369500500205, 1995.
- Tallis, J. H.: Forest and moorland in the South Pennine uplands in the Mid-Flandrian Period .3. The spread of moorland local regional and national, *J. Ecol.*, 79, 401–415, doi:10.2307/2260722, 1991.
- Taylor, K. E., Stouffer, R. J., and Meehl, G. A.: An overview of CMIP5 and the experiment design, *B. Am. Meteorol. Soc.*, 93, 485–498, doi:10.1175/bams-d-11-00094.1, 2011.
- Tipping, R.: The form and fate of Scotland's woodlands, *Proceedings of the Society of Antiquaries of Scotland*, 124, 1–54, 1994.
- Tipping, R.: Blanket peat in the Scottish Highlands: timing, cause, spread and the myth of environmental determinism, *Biodivers. Conserv.*, 17, 2097–2113, doi:10.1007/s10531-007-9220-4, 2008.
- United Nations Environment Programme: *World Atlas of Desertification*, Edward Arnold, London, 1992.
- Voldoire, A., Sanchez-Gomez, E., Salas y Mélia, D., Decharme, B., Cassou, C., Sénéci, S., Valcke, S., Beau, I., Alias, A., Chevallier, M., Déqué, M., Deshayes, J., Douville, H., Fernandez, E., Madec, G., Maisonnave, E., Moine, M. P., Planton, S., Saint-Martin, D., Szopa, S., Tyteca, S., Alkama, R., Belamari, S., Braun, A., Coquart, L., and Chauvin, F.: The CNRM-CM5.1 global climate model: description and basic evaluation, *Clim. Dynam.*, 40, 2091–2121, doi:10.1007/s00382-011-1259-y, 2013.
- Wang, H., Prentice, I. C., and Ni, J.: Primary production in forests and grasslands of China: contrasting environmental responses of light- and water-use efficiency models, *Biogeosciences*, 9, 4689–4705, doi:10.5194/bg-9-4689-2012, 2012.
- Watanabe, S., Hajima, T., Sudo, K., Nagashima, T., Takemura, T., Okajima, H., Nozawa, T., Kawase, H., Abe, M., Yokohata, T., Ise, T., Sato, H., Kato, E., Takata, K., Emori, S., and Kawamiya, M.: MIROC-ESM 2010: model description and basic results of CMIP5-20c3m experiments, *Geosci. Model Dev.*, 4, 845–872, doi:10.5194/gmd-4-845-2011, 2011.
- Wu, T., Li, W., Ji, J., Xin, X., Li, L., Wang, Z., Zhang, Y., Li, J., Zhang, F., Wei, M., Shi, X., Wu, F., Zhang, L., Chu, M., Jie, W., Liu, Y., Wang, F., Liu, X., Li, Q., Dong, M., Liang, X., Gao, Y., and Zhang, J.: Global carbon budgets simulated by the Beijing Climate Center Climate System Model for the last century, *J. Geophys. Res.-Atmos.*, 118, 4326–4347, doi:10.1002/jgrd.50320, 2013.
- Yukimoto, S., Yoshimura, H., Hosaka, M., Sakami, T., Tsujino, H., Hirabara, M., Tanaka, T. Y., Deushi, M., Obata, A., Nakano, H., Adachi, Y., Shindo, E., Yabu, S., Ose, T., and Kitoh, A.: Model Description, Report No. 64, Technical Reports of the Meteorological Research Institute, Japan, available at: http://www.mri-jma.go.jp/Publish/Technical/DATA/VOL_64/index_en.html (last access: 27 January 2016), 2011.
- Zaretskaia, N. E., Ponomareva, V. V., Sulerzhitsky, L. D., and Zhilin, M.: Radiocarbon studies of peat bogs; an investigation of South Kamchatka volcanoes and upper Volga archaeological sites, *Radiocarbon*, 43, 571–580, 2001.
- Zhang, L., Hickel, K., Dawes, W. R., Chiew, F. H. S., Western, A. W., and Briggs, P. R.: A rational function approach for estimating mean annual evapotranspiration, *Water Resour. Res.*, 40, W02502, doi:10.1029/2003wr002710, 2004.